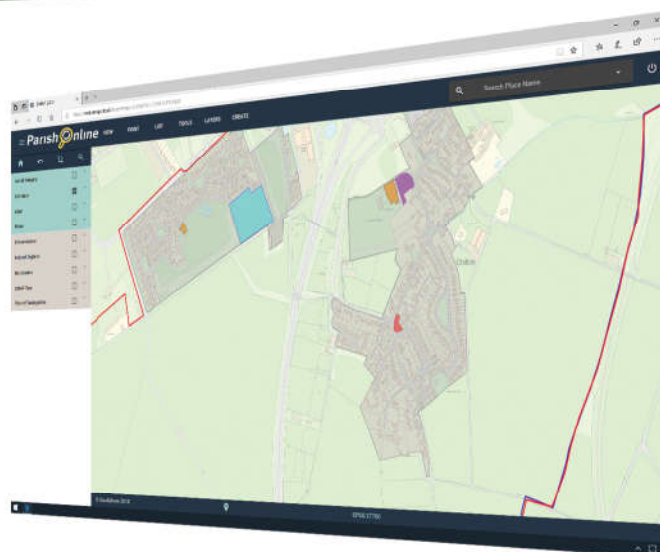








Digital Mapping for Local Councils

Parish Online is essential for helping you create maps for Neighbourhood Plans, recording your assets and improving information sharing with the public.



Typical Uses

-  Neighbourhood Plans
-  Asset Management
-  Public Communications
-  Event Planning

-  Cemetery Management
-  Emergency Resilience
-  Insurance Inventories
-  Contracts Management

*“We plot our owned land and assets, **view constraints** for Planning Consent, and **create maps** for Special Events Orders. I find Parish Online **very user-friendly** and the staff very helpful.”*

Chris Walker, Parish Clerk, Woodbridge Town Council



Register your Local Council for a **free 30 day trial** go to:

www.parish-online.co.uk

Web-based with no software to install or maintain



Add your own layers



Search for addresses



Export spreadsheets



Analyse your data



Measure accurately



High quality prints

Two tiers of support to help you get the most from Parish Online



1. Online Tutorials & Guides

Get a wealth of free support, including videos, articles and FAQs.



2. Specialist Training & Support

Book one of our mapping gurus for tailored 1-2-1 or group training.

Access official data sources



Additional professional services from Pear Technology



Cemetery Mapping



Asset Registers



Tree Risk Surveys

Collaborate with Local Authorities by sharing data

Local Authorities can opt-in to **share their mapping data** such as TPOs, PRoW and planning constraints.

Parish Councils can **contribute their local knowledge** to build up a national picture of data such as grit bins and lighting.

Group licences to Parish Online give great **value for money** and **promote collaboration** between Parish and Local Authority.